








KEY

-  Existing footway to be planned out and re-laid with red flexible surfacing.
-  Existing carriageway converted to footway.
-  Proposed tactile paving at crossing points.
-  Proposed over-run area.
-  Proposed over-run area for large vehicles.
-  Proposed central island.
-  Existing carriageway to be planned out and re-laid with red flexible surfacing.

This map is reproduced from Ordnance Survey material with the permission of Ordnance Survey on behalf of the Controller of Her Majesty's Stationery Office © Crown copyright. Unauthorised reproduction infringes Crown copyright and may lead to prosecution or civil proceedings. License No. 100019601 (2016).



Project Name
IMPROVEMENTS AT THE SACKVILLE ROAD ROUNDABOUT, BEXHILL

FIGURE 1 - Original design **Scale 1:500**